

Figure 8  
**ENVIRONMENTAL FEATURES**



# CARTERET COUNTY

CTP Analysis and Information  
 Environmental Features Legend

## Carteret County

- Beach & Waterfront Access
- Boating Access - Public
- Emergency Operation Center
- Anadromous Fish Spawning Areas
- Bicycle Routes
- Regional Trails
- Wild & Scenic Rivers
- Trout Streams
- Fish Nursery Areas
- Trout Impoundments



Sheet 2.2 of 3

Base map date: October 02, 2019

**Legal Disclaimer**

This product contains mapping data for informational and planning purposes only, and is subject to change. Users should review or consult the primary data sources to ascertain the usability of the information.

Plan Date: April 13, 2026

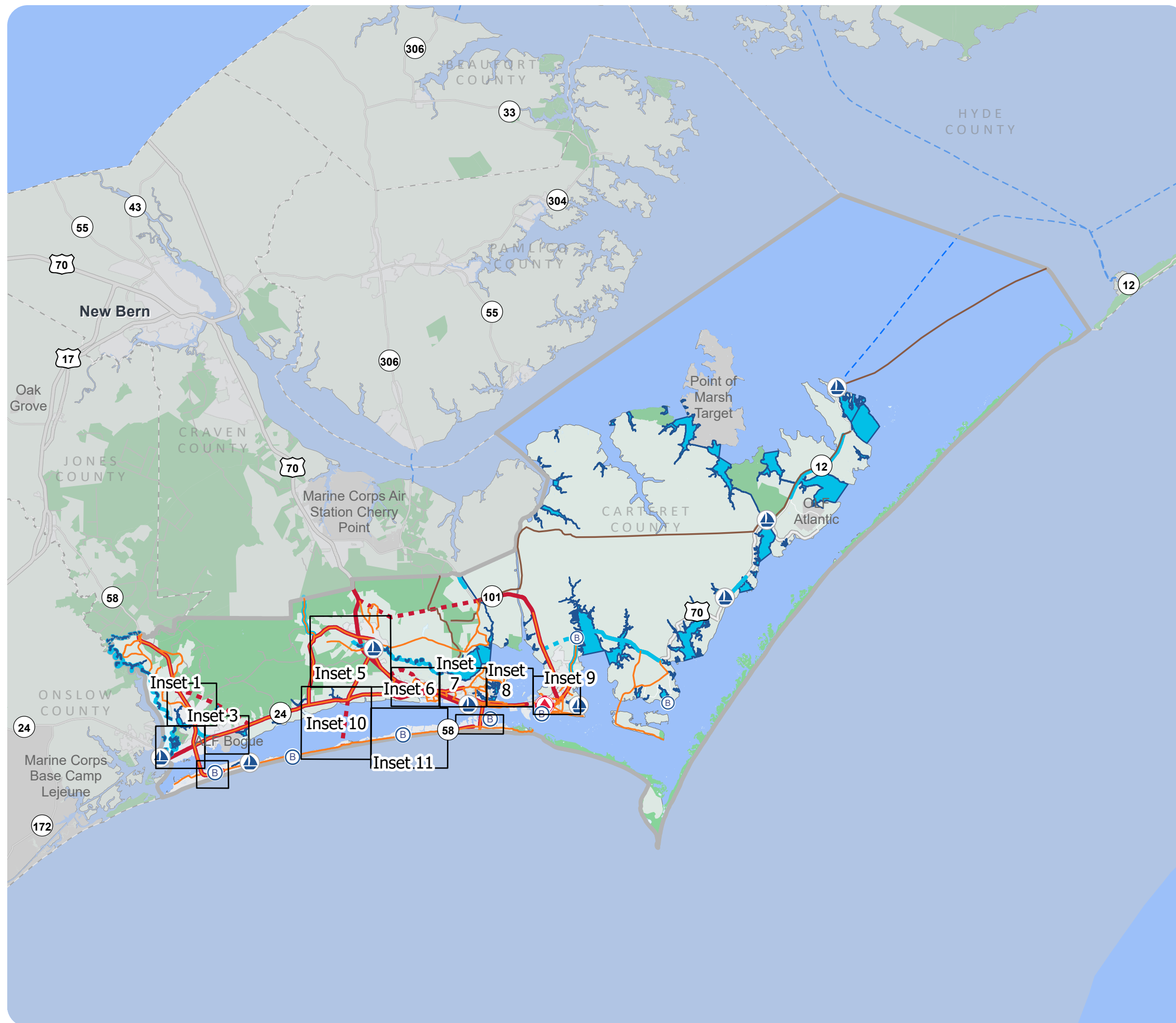


Figure 8  
**ENVIRONMENTAL FEATURES**



**CARTERET COUNTY**

CTP Analysis and Information  
 Environmental Features Legend

**Inset 1  
 Peletier**

- Beach & Waterfront Access
- Boating Access - Public
- Emergency Operation Center
- Anadromous Fish Spawning Areas
- Bicycle Routes
- Regional Trails
- Wild & Scenic Rivers
- Trout Streams
- Fish Nursery Areas
- Trout Impoundments



0 0.17 0.35 0.7  
 Miles

Sheet 2.2 of 3

Base map date: October 02, 2019

**Legal Disclaimer**

This product contains mapping data for informational and planning purposes only, and is subject to change. Users should review or consult the primary data sources to ascertain the usability of the information.

Plan Date: April 13, 2026

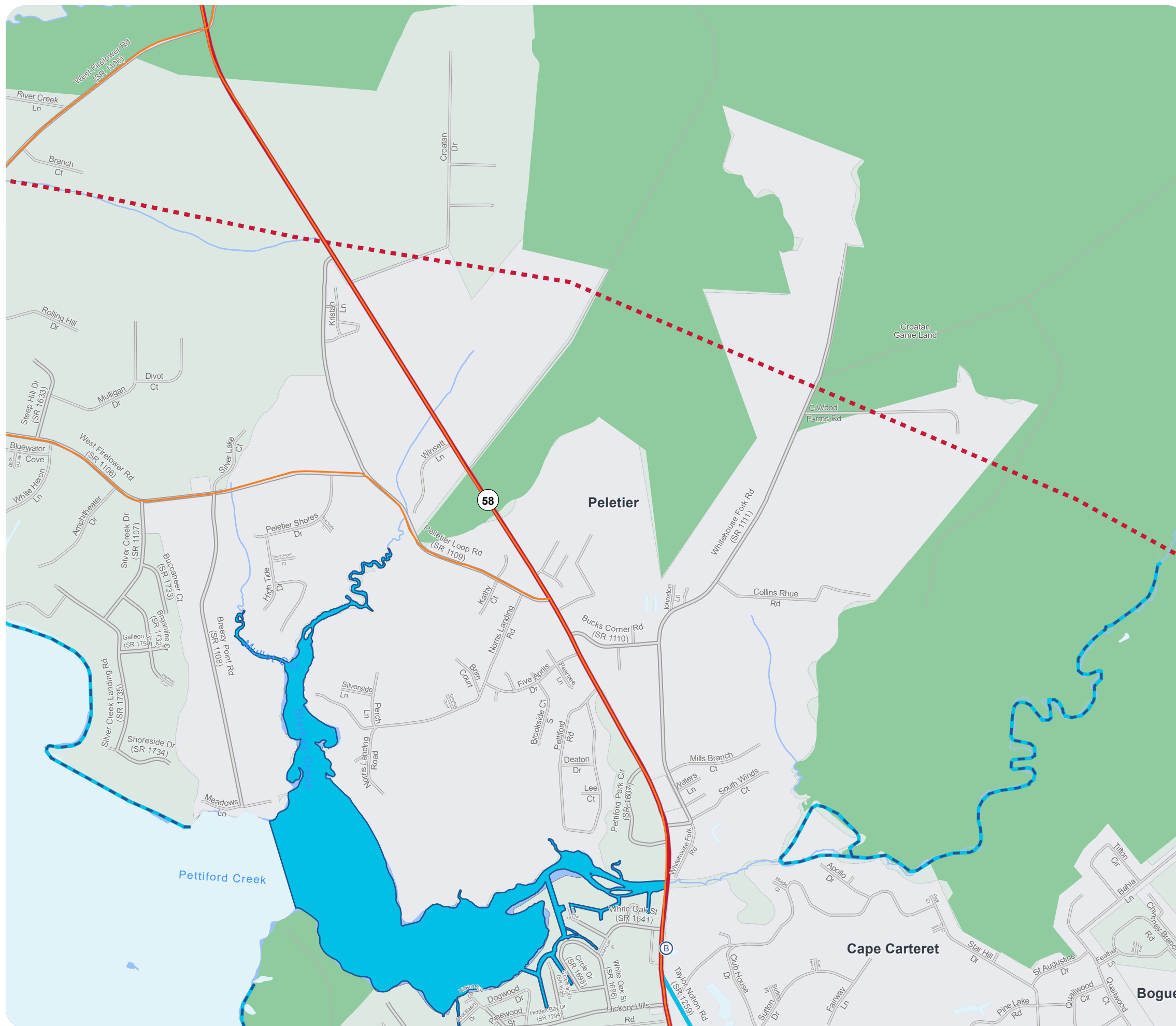


Figure 8  
**ENVIRONMENTAL FEATURES**



**CARTERET COUNTY**

CTP Analysis and Information  
 Environmental Features Legend

**Inset 2**  
 Cedar Point and Cape Carteret

- Beach & Waterfront Access
- Boating Access - Public
- Emergency Operation Center
- Anadromous Fish Spawning Areas
- Bicycle Routes
- Regional Trails
- Wild & Scenic Rivers
- Trout Streams
- Fish Nursery Areas
- Trout Impoundments



0 0.17 0.35 0.7  
 Miles

Sheet 2.2 of 3

Base map date: October 02, 2019

**Legal Disclaimer**

This product contains mapping data for informational and planning purposes only, and is subject to change. Users should review or consult the primary data sources to ascertain the usability of the information.

Plan Date: April 13, 2026



Figure 8  
**ENVIRONMENTAL FEATURES**



**CARTERET COUNTY**

CTP Analysis and Information  
 Environmental Features Legend

**Inset 3  
 Bogue**

- Beach & Waterfront Access
- Boating Access - Public
- Emergency Operation Center
- Anadromous Fish Spawning Areas
- Bicycle Routes
- Regional Trails
- Wild & Scenic Rivers
- Trout Streams
- Fish Nursery Areas
- Trout Impoundments



0 0.15 0.3 0.6  
 Miles

Sheet 2.2 of 3

Base map date: October 02, 2019

**Legal Disclaimer**

This product contains mapping data for informational and planning purposes only, and is subject to change. Users should review or consult the primary data sources to ascertain the usability of the information.

Plan Date: April 13, 2026



Figure 8  
**ENVIRONMENTAL FEATURES**



**CARTERET COUNTY**

CTP Analysis and Information  
 Environmental Features Legend

**Inset 4  
 Emerald Isle**

- Beach & Waterfront Access
- Boating Access - Public
- Emergency Operation Center
- Anadromous Fish Spawning Areas
- Bicycle Routes
- Regional Trails
- Wild & Scenic Rivers
- Trout Streams
- Fish Nursery Areas
- Trout Impoundments



Sheet 2.2 of 3

Base map date: October 02, 2019

**Legal Disclaimer**

This product contains mapping data for informational and planning purposes only, and is subject to change. Users should review or consult the primary data sources to ascertain the usability of the information.

Plan Date: April 13, 2026

Figure 8  
**ENVIRONMENTAL FEATURES**



**CARTERET COUNTY**

CTP Analysis and Information  
 Environmental Features Legend

Inset 5  
 Newport

- Beach & Waterfront Access
- Boating Access - Public
- Emergency Operation Center
- Anadromous Fish Spawning Areas
- Bicycle Routes
- Regional Trails
- Wild & Scenic Rivers
- Trout Streams
- Fish Nursery Areas
- Trout Impoundments



Sheet 2.2 of 3

Base map date: October 02, 2019

**Legal Disclaimer**

This product contains mapping data for informational and planning purposes only, and is subject to change. Users should review or consult the primary data sources to ascertain the usability of the information.

Plan Date: April 13, 2026

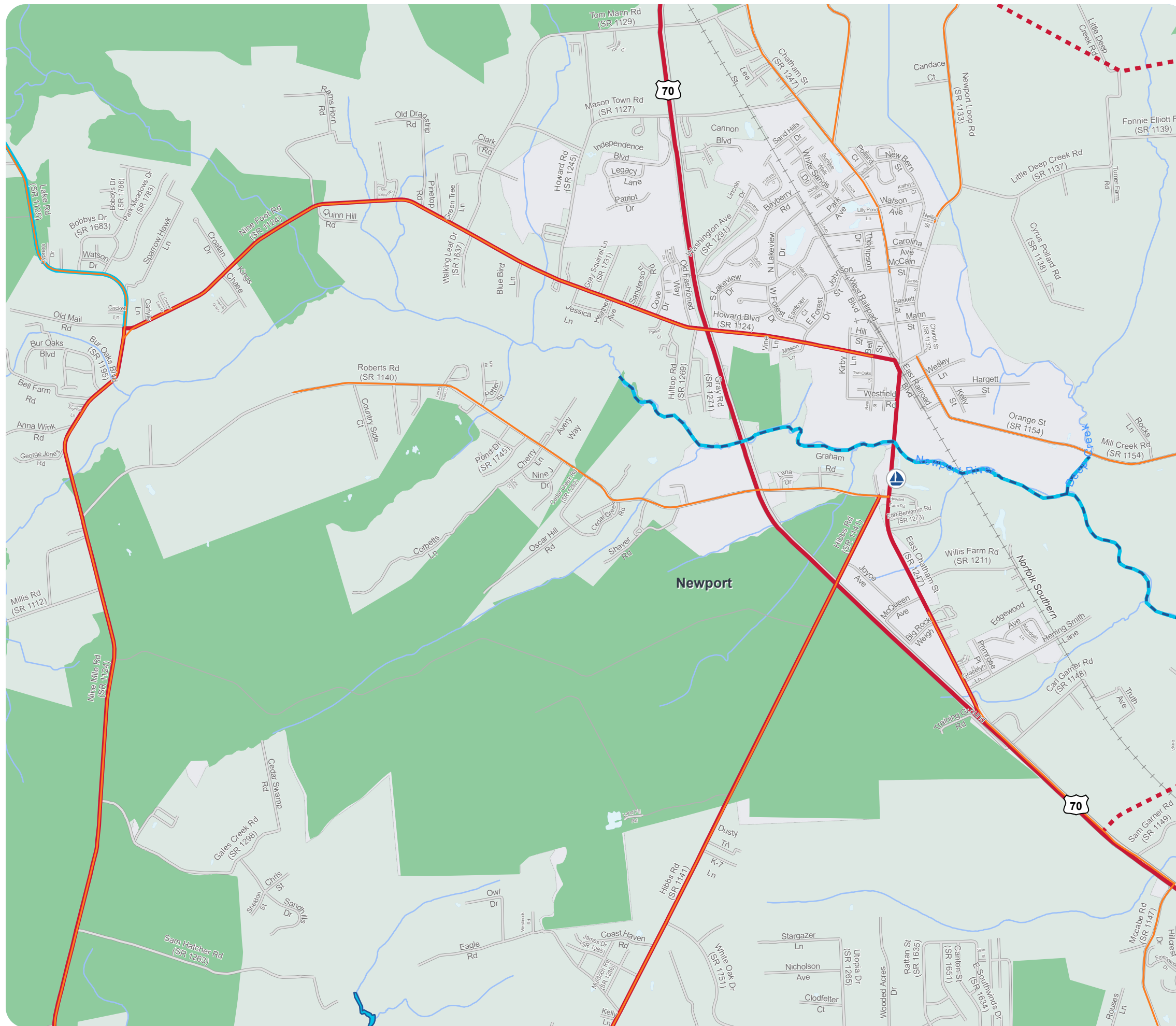


Figure 8  
**ENVIRONMENTAL FEATURES**

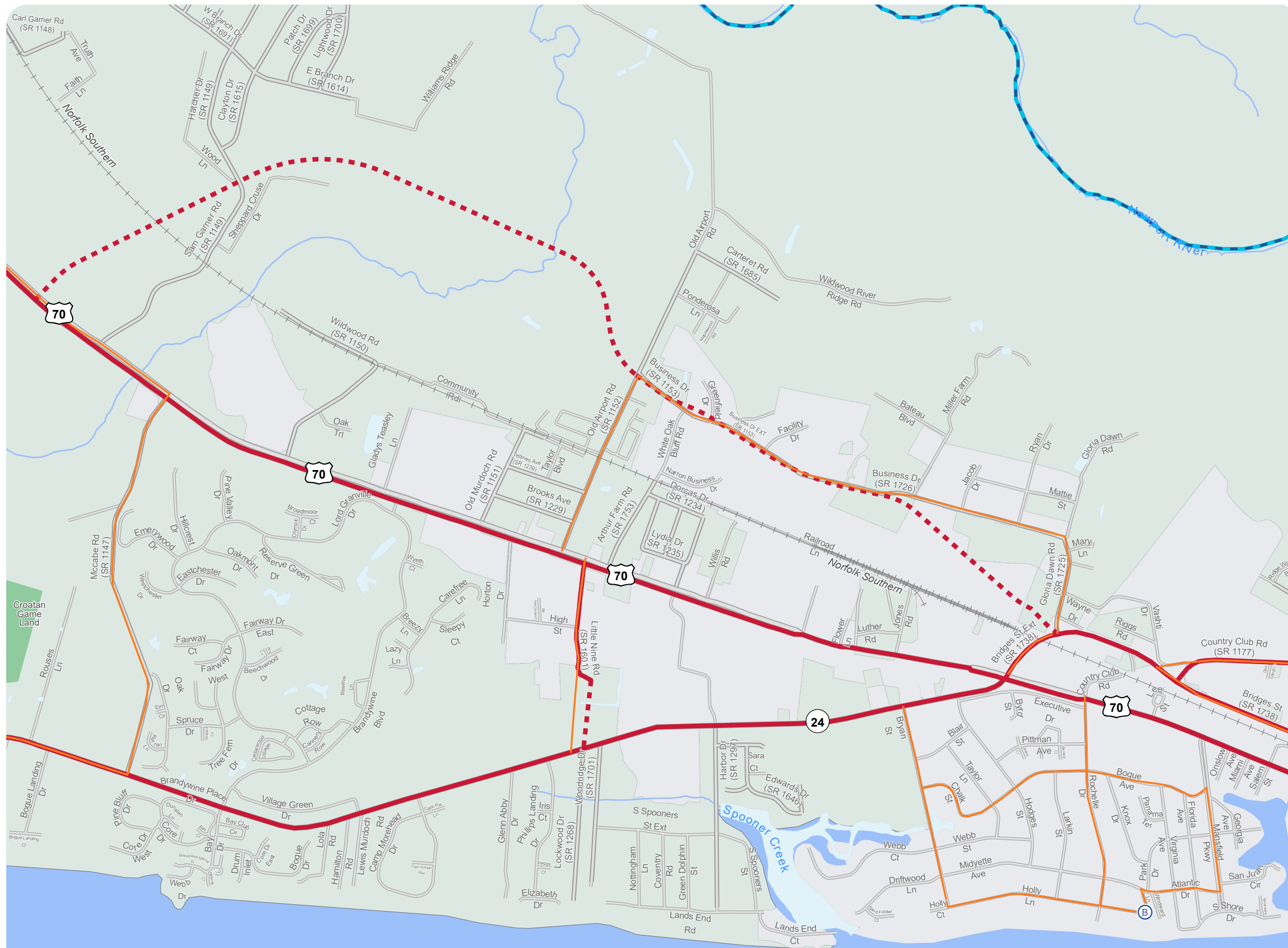


**CARTERET COUNTY**

CTP Analysis and Information  
 Environmental Features Legend

Inset 6  
 Morehead City 1

- Beach & Waterfront Access
- Boating Access - Public
- Emergency Operation Center
- Anadromous Fish Spawning Areas
- Bicycle Routes
- Regional Trails
- Wild & Scenic Rivers
- Trout Streams
- Fish Nursery Areas
- Trout Impoundments



Sheet 2.2 of 3

Base map date: October 02, 2019

**Legal Disclaimer**

This product contains mapping data for informational and planning purposes only, and is subject to change. Users should review or consult the primary data sources to ascertain the usability of the information.

Plan Date: April 13, 2026

**Figure 8**  
**ENVIRONMENTAL FEATURES**



**CARTERET COUNTY**

CTP Analysis and Information  
Environmental Features Legend

**Inset 7**  
**Morehead City 2**

- Beach & Waterfront Access
- Boating Access - Public
- Emergency Operation Center
- Anadromous Fish Spawning Areas
- Bicycle Routes
- Regional Trails
- Wild & Scenic Rivers
- Trout Streams
- Fish Nursery Areas
- Trout Impoundments



0 0.15 0.3 0.6  
Miles

Sheet 2.2 of 3

Base map date: October 02, 2019

**Legal Disclaimer**

This product contains mapping data for informational and planning purposes only, and is subject to change. Users should review or consult the primary data sources to ascertain the usability of the information.

Plan Date: April 13, 2026













Figure 8  
**ENVIRONMENTAL FEATURES**

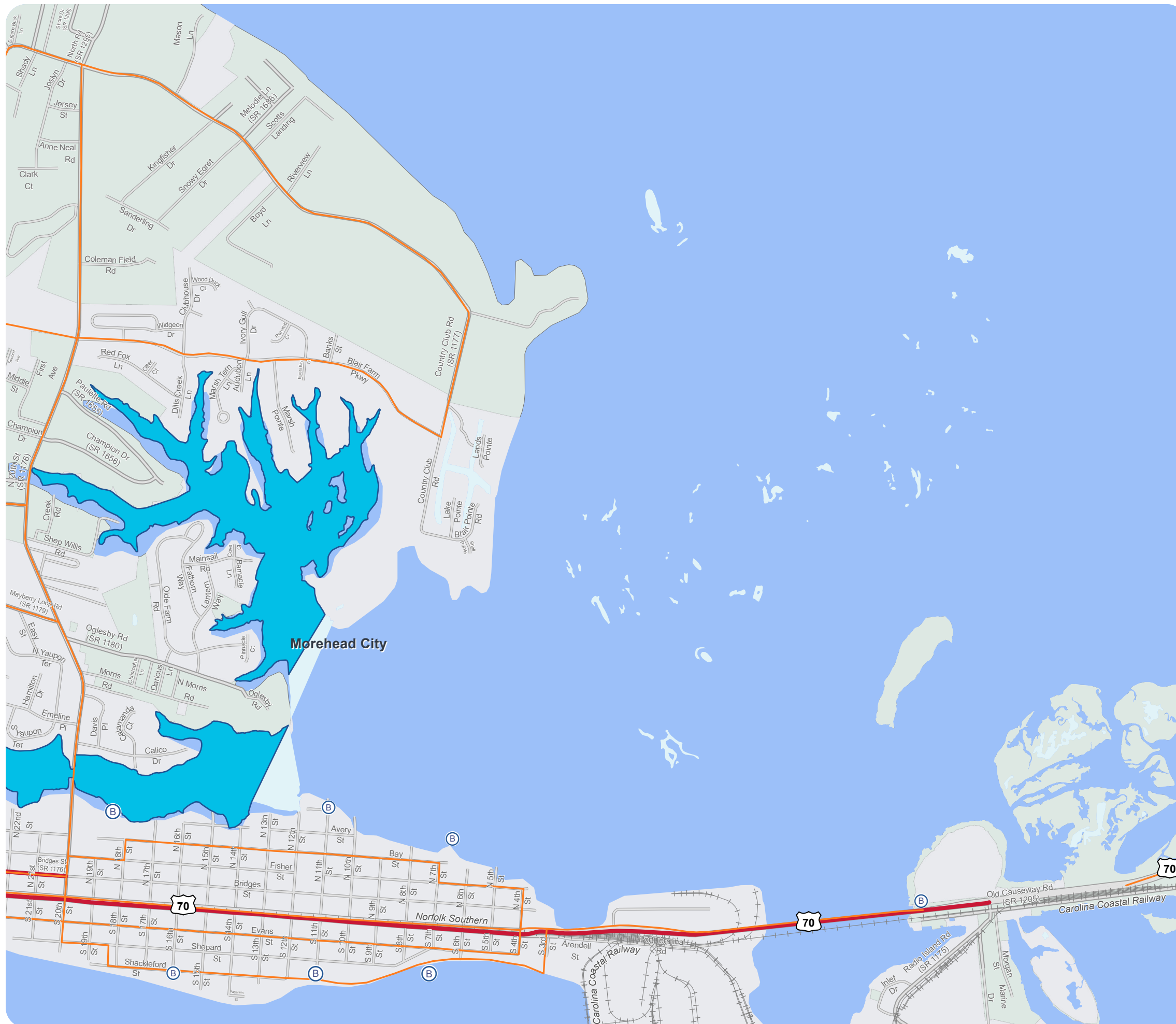


# CARTERET COUNTY

CTP Analysis and Information  
 Environmental Features Legend

Inset 8  
 Morehead City 3

-  Beach & Waterfront Access
-  Boating Access - Public
-  Emergency Operation Center
-  Anadromous Fish Spawning Areas
-  Bicycle Routes
-  Regional Trails
-  Wild & Scenic Rivers
-  Trout Streams
-  Fish Nursery Areas
-  Trout Impoundments



Sheet 2.2 of 3

Base map date: October 02, 2019

**Legal Disclaimer**

This product contains mapping data for informational and planning purposes only, and is subject to change. Users should review or consult the primary data sources to ascertain the usability of the information.

Plan Date: April 13, 2026

Figure 8  
ENVIRONMENTAL FEATURES



# CARTERET COUNTY

CTP Analysis and Information  
Environmental Features Legend

## Inset 9 Beaufort

- Beach & Waterfront Access
- Boating Access - Public
- Emergency Operation Center
- Anadromous Fish Spawning Areas
- Bicycle Routes
- Regional Trails
- Wild & Scenic Rivers
- Trout Streams
- Fish Nursery Areas
- Trout Impoundments



0 0.17 0.35 0.7  
Miles

Sheet 2.2 of 3

Base map date: October 02, 2019

### Legal Disclaimer

This product contains mapping data for informational and planning purposes only, and is subject to change. Users should review or consult the primary data sources to ascertain the usability of the information.

Plan Date: April 13, 2026

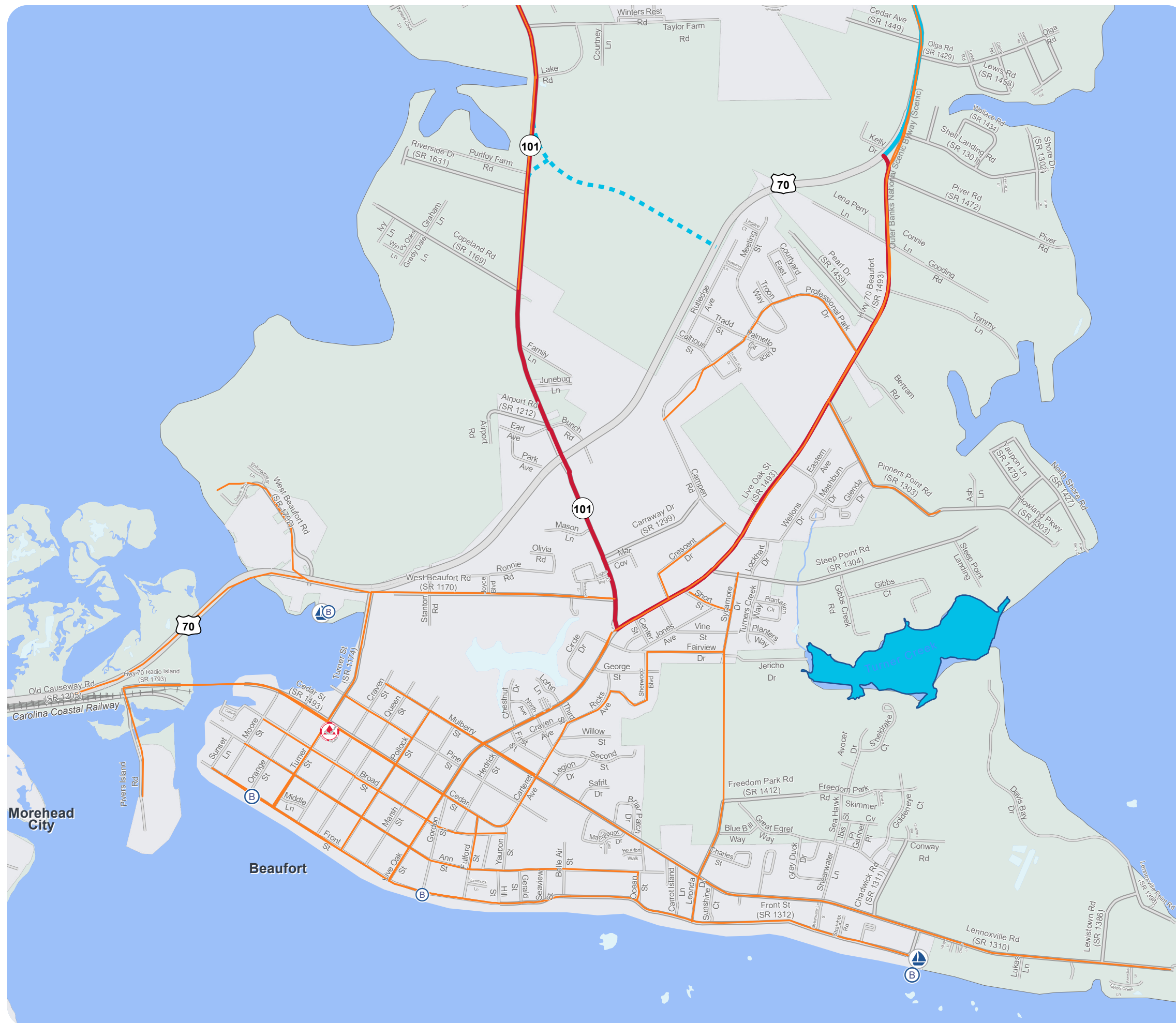


Figure 8  
**ENVIRONMENTAL FEATURES**

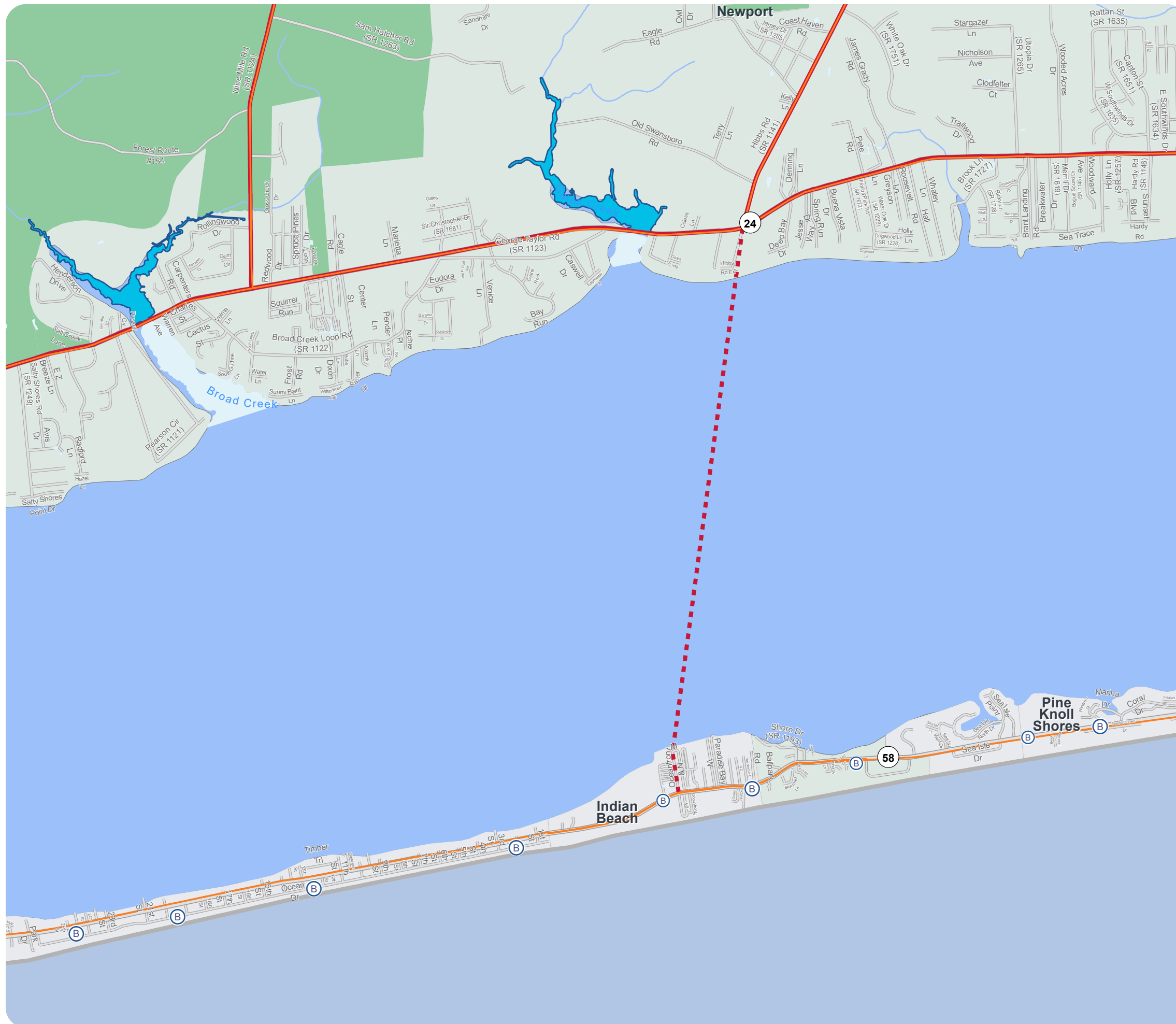


**CARTERET COUNTY**

CTP Analysis and Information  
 Environmental Features Legend

Inset 10  
 Indian Beach

- Beach & Waterfront Access
- Boating Access - Public
- Emergency Operation Center
- Anadromous Fish Spawning Areas
- Bicycle Routes
- Regional Trails
- Wild & Scenic Rivers
- Trout Streams
- Fish Nursery Areas
- Trout Impoundments



Sheet 2.2 of 3

Base map date: October 02, 2019

**Legal Disclaimer**

This product contains mapping data for informational and planning purposes only, and is subject to change. Users should review or consult the primary data sources to ascertain the usability of the information.

Plan Date: April 13, 2026

Figure 8  
**ENVIRONMENTAL FEATURES**



# CARTERET COUNTY

CTP Analysis and Information  
 Environmental Features Legend

## Inset 11 Pine Knoll Shores

- Beach & Waterfront Access
- Boating Access - Public
- Emergency Operation Center
- Anadromous Fish Spawning Areas
- Bicycle Routes
- Regional Trails
- Wild & Scenic Rivers
- Trout Streams
- Fish Nursery Areas
- Trout Impoundments



Sheet 2.2 of 3

Base map date: October 02, 2019

**Legal Disclaimer**

This product contains mapping data for informational and planning purposes only, and is subject to change. Users should review or consult the primary data sources to ascertain the usability of the information.

Plan Date: April 13, 2026

Figure 8  
**ENVIRONMENTAL FEATURES**

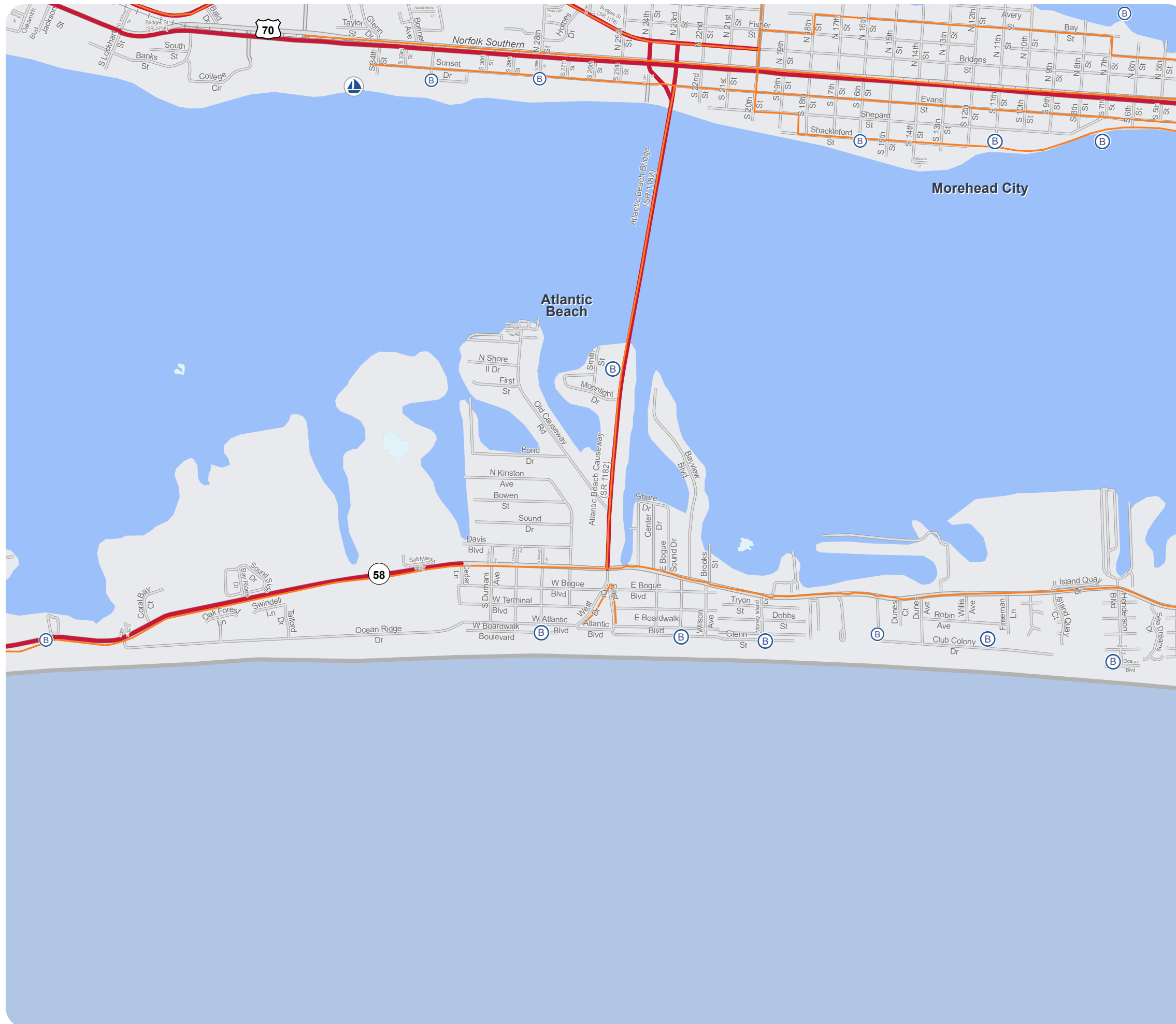


**CARTERET COUNTY**

CTP Analysis and Information  
 Environmental Features Legend

Inset 12  
 Atlantic Beach

- Beach & Waterfront Access
- Boating Access - Public
- Emergency Operation Center
- Anadromous Fish Spawning Areas
- Bicycle Routes
- Regional Trails
- Wild & Scenic Rivers
- Trout Streams
- Fish Nursery Areas
- Trout Impoundments



Sheet 2.2 of 3

Base map date: October 02, 2019

**Legal Disclaimer**

This product contains mapping data for informational and planning purposes only, and is subject to change. Users should review or consult the primary data sources to ascertain the usability of the information.

Plan Date: April 13, 2026